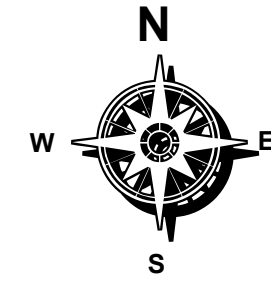


# Evergreen Cemetery

Eufaula, Oklahoma



## LOCATION

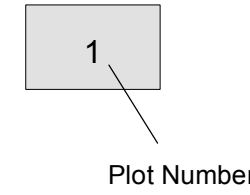


## DIRECTIONS

Drive south of downtown Eufaula along Main Street (US 69B) to SR 9. Proceed 1.0 miles along SR 9 and turn left (east) upon E1210 Road. After nearly 0.3 miles, go left (north) on Dabbs Road. The main cemetery entrance is 0.9 miles away.

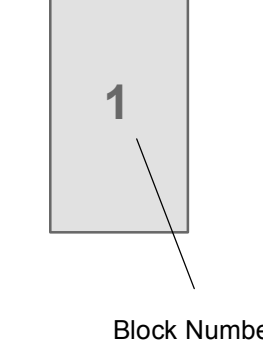
## MAP LEGEND

### Cemetery Plots



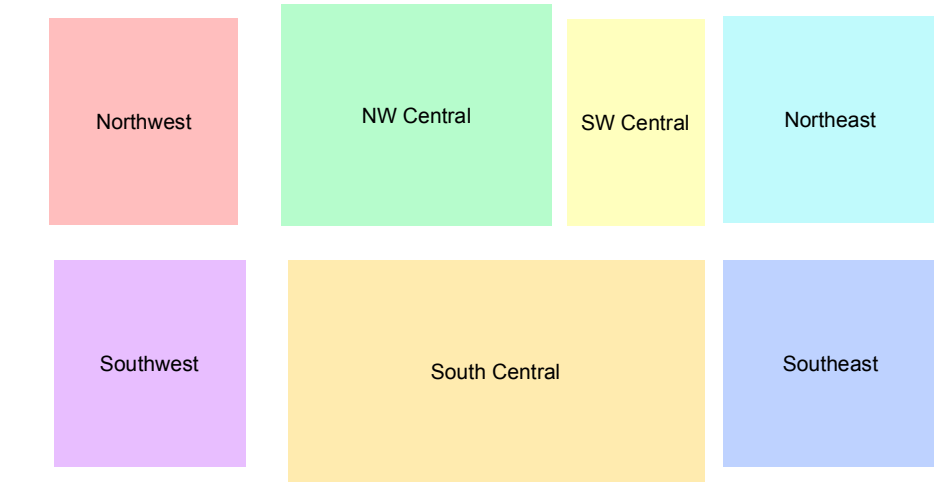
Most of the Plots are 7 1/2 feet by 4 1/4 feet.

### Blocks



Plots are grouped into Blocks. Blocks appear on the map as long rectangles in a north-south orientation.

## Sections




Blocks are grouped into Sections, the largest subdivisions of the Cemetery.

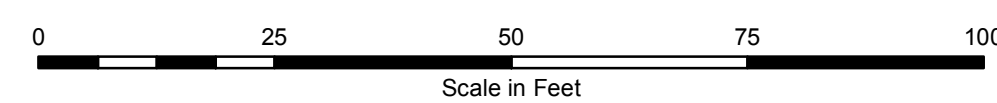
ENTRANCE

MAIN

DABBS ROAD



to  
9  
 1.2 mi



Map by Personalized Map Company  
 PO Box 35161  
 Tulsa, Oklahoma  
 74153

www.mymaps.com  
 28 August 2018